


MSRCONNECT



## MSR Connect<sup>®</sup>

At Reutech Mining we are constantly striving to provide our global Movement and Surveying Radar (MSR) clients with the most advanced real time 3D interface software available. The quality of geotechnical data collection is the first step towards minimising risks in daily operations. Taking into account that accurate data correlations is a fundamental part in the assessment for current and future planning, design and cost saving analysis. With this in mind, we now bring you the MSR Connect<sup>®</sup>.

This new ultra user-friendly software, is without question the most advanced monitoring software available in the marketplace today. Operating with accelerated high speed data acquisition rates and combined with precision analytics it allows for improved dynamic decision making capabilities whilst working onsite or in the office. Designed with the purpose of improving overall safety and productivity management within your environment.

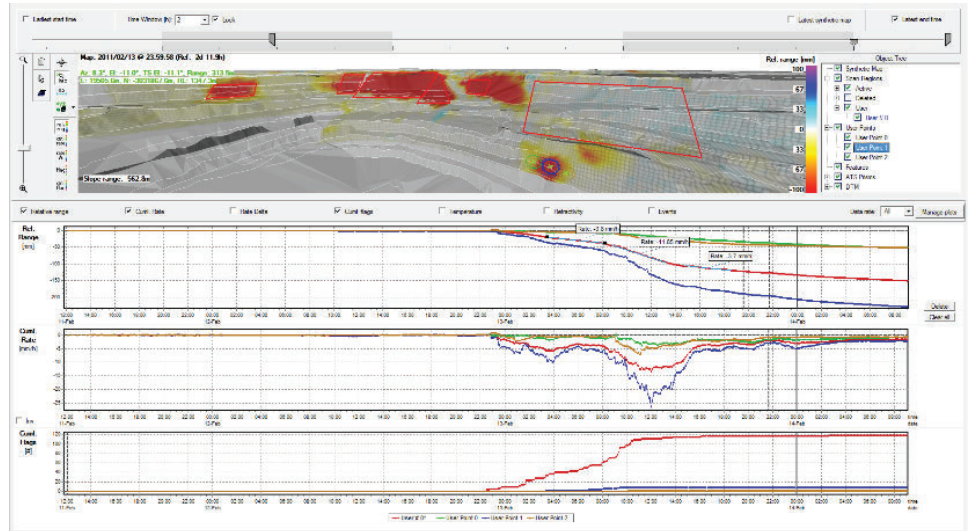
*Innovating for a better tomorrow.*

[www.reutechmining.com](http://www.reutechmining.com)

**REUTECH**  
MINING

## Flexibility

- High speed data viewing
- Reduced WiFi bandwidth requirements
- Enhanced viewing capabilities
- Ease of using longer bigger datasets faster



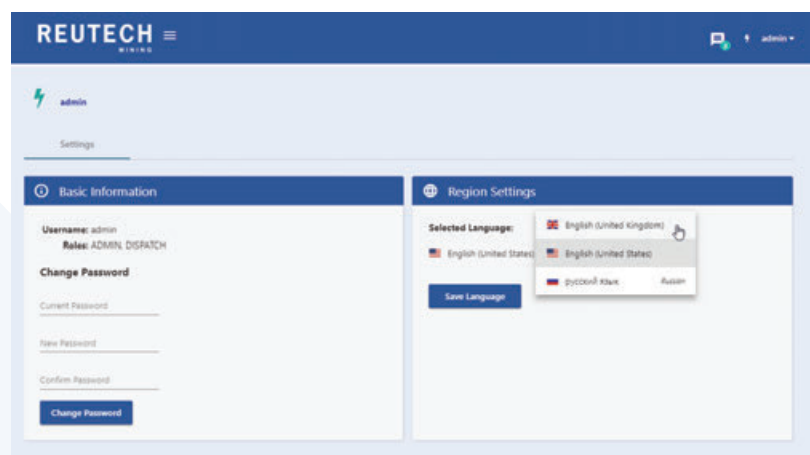
## Cross Platform

This advanced web-based programme can be viewed on various platforms and it can be displayed on several devices.



## Customisable

- Individual customisation
- Multiple languages
- User created dashboards



REUTECH RADAR SYSTEMS, A DIVISION OF REUTECH (PTY) LTD  
PO Box 686 | Stellenbosch 7599 | South Africa  
Tel: +27 21 880 1150 | Fax: +27 21 880 1842  
e-mail: reutechmining@reutech.co.za | www.reutechmining.com

**REUTECH**  
MINING